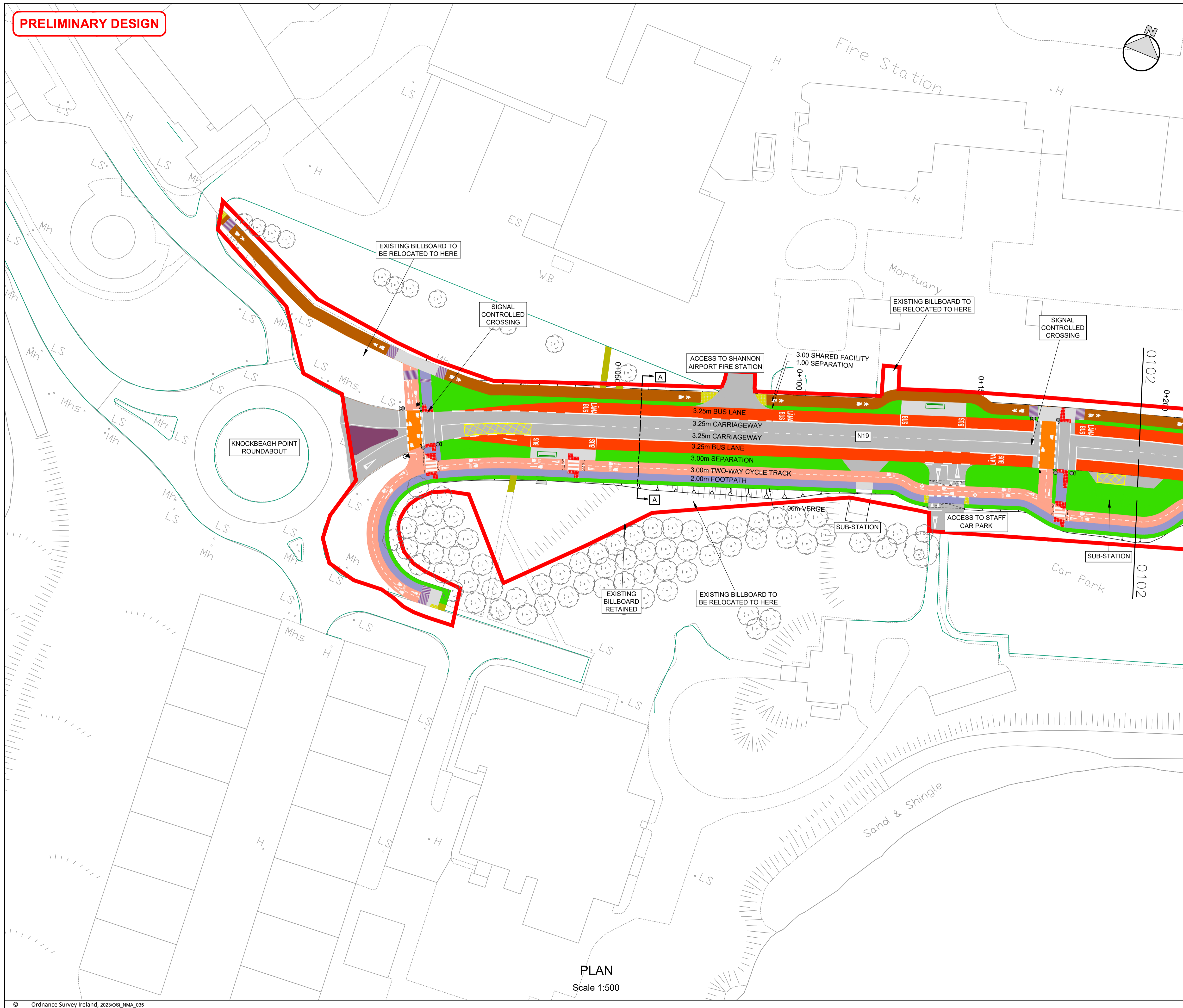


PRELIMINARY DESIGN

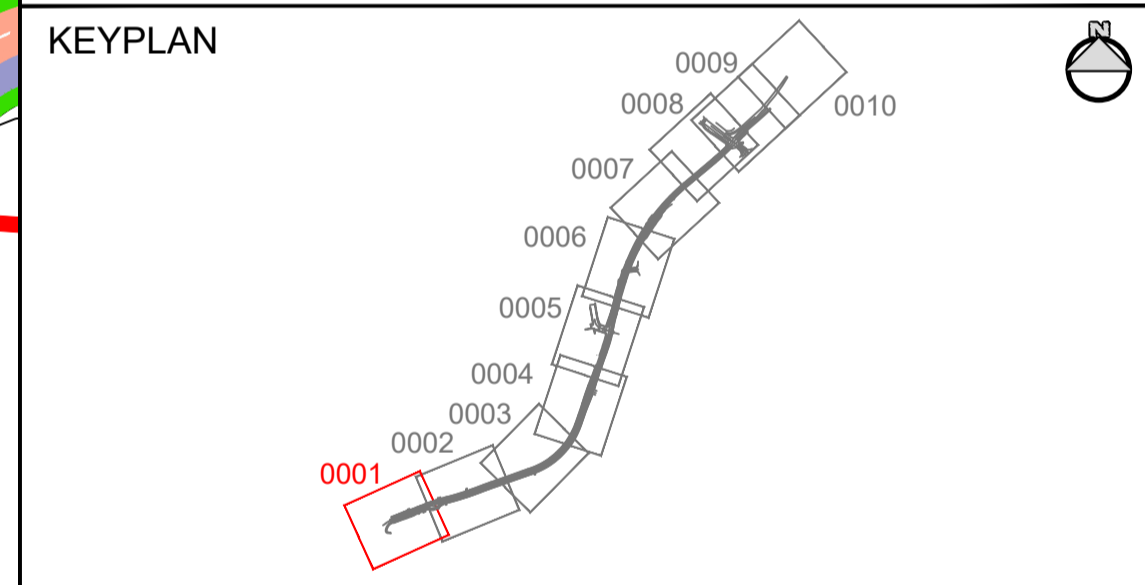


NOTES

- This drawing is the property of Clandillon Civil Consulting. This drawing should not be relied on or used in circumstances other than those for which it was originally prepared and for which Clandillon Civil Consulting was commissioned.
- Refer to the Landscape Plan drawings LD.N19SAAR 1.1 - 1.9 for further details on specified planting areas.
- No part of this document may be reproduced or transmitted in any form or stored in any retrieval system of any nature without the written permission of CCC as copyright holder except as agreed for use on the project for which the document was originally issued. Do not scale. Use figured dimensions only. If in doubt - Ask!

LEGEND

	PLANNING APPLICATION BOUNDARY
	EXISTING EDGE OF ROAD
	PAVEMENT EXTENT
	BUS LANE
	SHARED SURFACE
	FOOTPATH
	EXISTING FOOTPATH
	GRASSED AREA
	PROPOSED LOW CANOPY WOODLAND MIX
	3.0 m TWO WAY CYCLE TRACK
	2.0 m ONE WAY CYCLE TRACK
	3.0 m SHARED USE PEDESTRIAN AND CYCLIST PATH
	CONTROLLED CROSSING AREA (CYCLISTS)
	PAVED ISLAND/MEDIAN AREA IN ACCORDANCE WITH TII SCDs
	TOUCAN CROSSING
	2.0 m ONE WAY CYCLE LANE (ON ROAD)
	RAMP OUTLINE
	CONTROLLED CROSSING RED TACTILE PAVING
	UNCONTROLLED CROSSING BUFF TACTILE PAVING
	CORDUROY PAVING
	TRAFFIC SIGNAL POLE (COMBINED FOR DRIVERS, CYCLISTS, PEDESTRIAN, WHERE REQUIRED)
	PUSH BUTTON UNIT FOR CYCLISTS
	BUS SHELTER WITH SIDE WALL
	BUS SHELTER WITHOUT SIDE WALL
	PARK BENCH TO BE PROVIDED. LOCATIONS TBC
	PENCIL BOLLARD
	EXISTING TREES TO BE RETAINED



REV	DATE	DESCRIPTION	BY	CHK	APD
P08	24/10/2024	REVISION FOLLOWING LANDSCAPE ASSESSMENT	YC	TM	SC
P07	21/10/2024	SPECIFIED PLANTING AREA ADDED	JH	TM	SC
P06	25/03/2024	REVISION FOLLOWING QUALITY AUDIT	KK	TM	SC
P05	12/12/2023	PEER REVIEW COMPLETED	KK	TM	SC
P04	08/12/2023	PEER REVIEW COMPLETED	KK	TM	SC



PROJECT
N19 SHANNON AIRPORT ACCESS ROAD IMPROVEMENT SCHEME

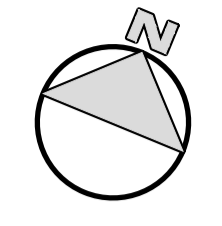
DRAWING TITLE
GENERAL ARRANGEMENT

SHEET 1 OF 10

DESIGNED	DRAWN	CHECKED/APPROVED
RB	ZM	SC
DATE	SCALE	SHEET SIZE
27/01/2023	1:500	A1
DRAWING NUMBER	REVISION	
N19SAAR-FTC-GA-XX-DR-C-0001	P08	

PLAN
 Scale 1:500

PRELIMINARY DESIGN

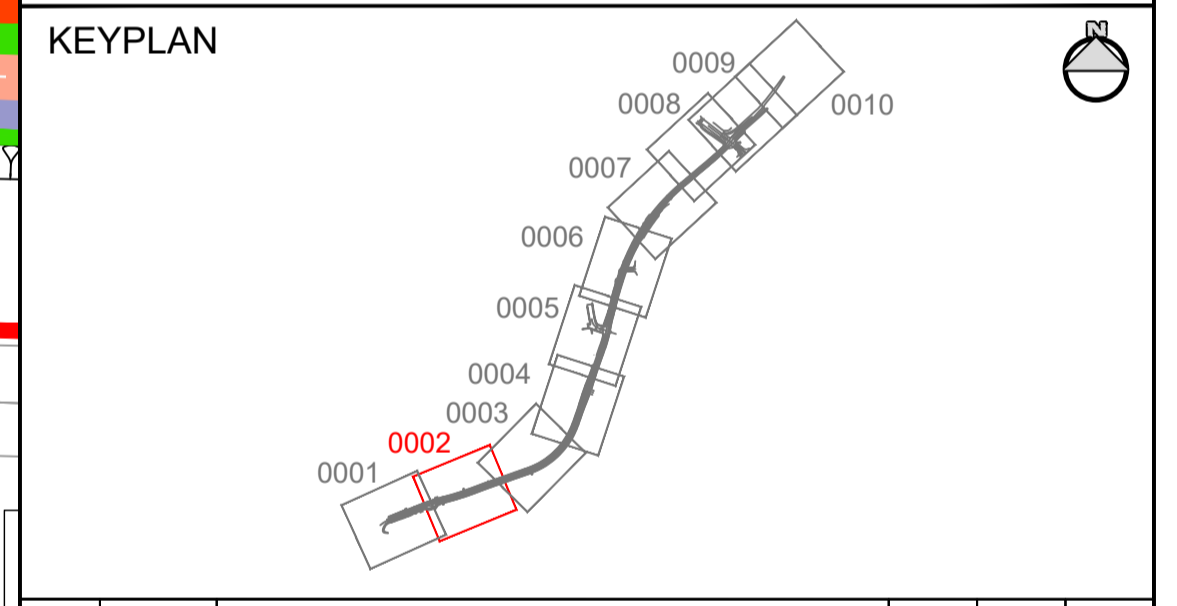
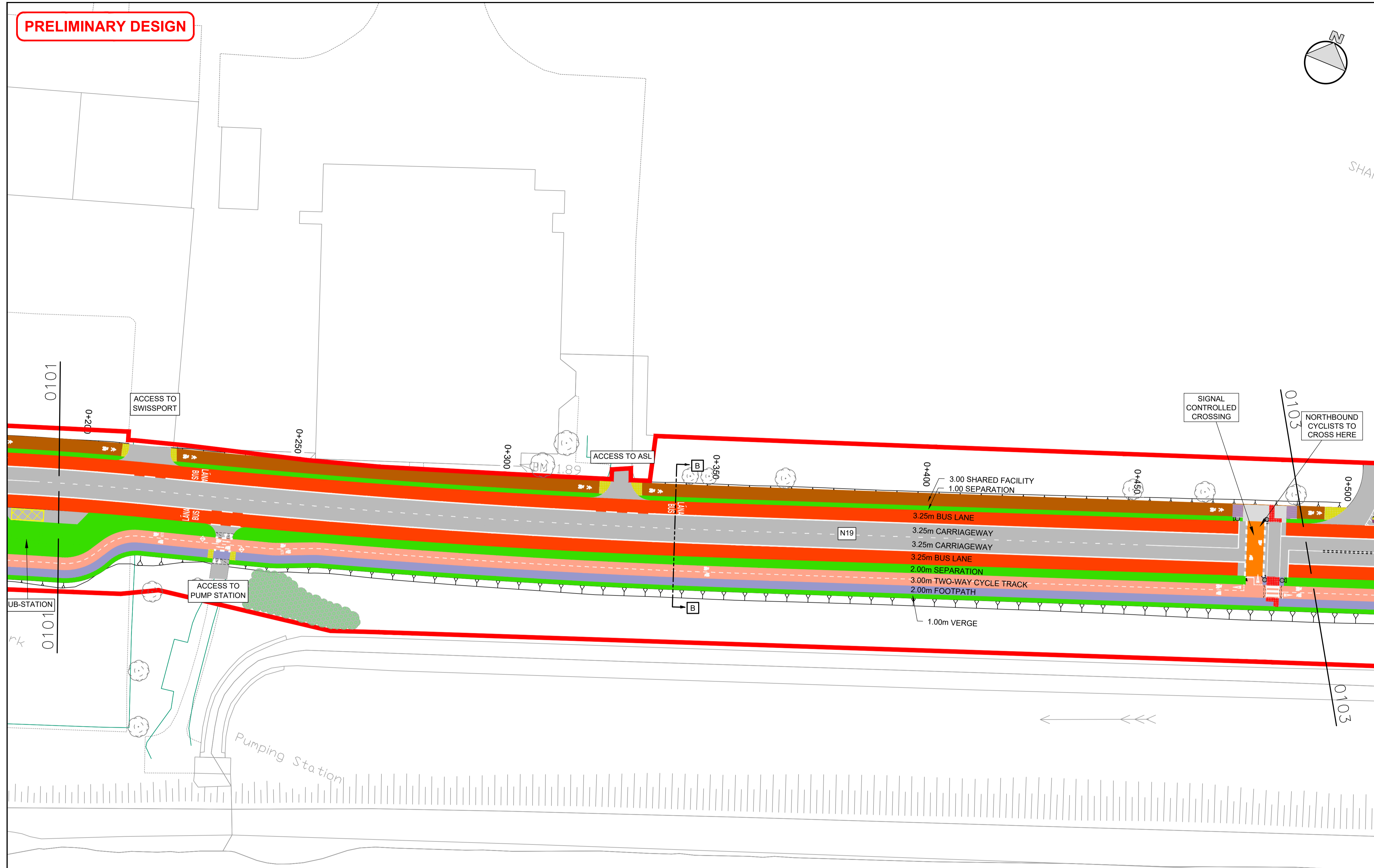


NOTES


- This drawing is the property of Clandillon Civil Consulting. This drawing should not be relied on or used in circumstances other than those for which it was originally prepared and for which Clandillon Civil Consulting was commissioned.
- Refer to the Landscape Plan drawings LD.N19SAAR 1.1 - 1.9 for further details on specified planting areas.
- No part of this document may be reproduced or transmitted in any form or stored in any retrieval system of any nature without the written permission of CCC as copyright holder except as agreed for use on the project for which the document was originally issued. Do not scale. Use figured dimensions only. If in doubt - Ask!

LEGEND

- PLANNING APPLICATION BOUNDARY
- EXISTING EDGE OF ROAD
- PAVEMENT EXTENT
- BUS LANE
- SHARED SURFACE
- FOOTPATH
- EXISTING FOOTPATH
- GRASSED AREA
- PROPOSED LOW CANOPY WOODLAND MIX
- 3.0 m TWO WAY CYCLE TRACK
- 2.0 m ONE WAY CYCLE TRACK
- 3.0 m SHARED USE PEDESTRIAN AND CYCLIST PATH
- CONTROLLED CROSSING AREA (CYCLISTS)
- PAVED ISLAND/MEDIAN AREA IN ACCORDANCE WITH TII SCDs
- TOUCAN CROSSING
- 2.0 m ONE WAY CYCLE LANE (ON ROAD)
- RAMP OUTLINE
- CONTROLLED CROSSING RED TACTILE PAVING
- UNCONTROLLED CROSSING BUFF TACTILE PAVING
- CORDUROY PAVING
- TRAFFIC SIGNAL POLE (COMBINED FOR DRIVERS, CYCLISTS, PEDESTRIAN, WHERE REQUIRED)
- PUSH BUTTON UNIT FOR CYCLISTS
- BUS SHELTER WITH SIDE WALL
- BUS SHELTER WITHOUT SIDE WALL
- PARK BENCH TO BE PROVIDED. LOCATIONS TBC
- PENCIL BOLLARD
- EXISTING TREES TO BE RETAINED



REV	DATE	DESCRIPTION	BY	CHK	APD
P08	24/10/2024	REVISION FOLLOWING LANDSCAPE ASSESSMENT	YC	TM	SC
P07	21/10/2024	SPECIFIED PLANTING AREA ADDED	JH	TM	SC
P06	25/03/2024	REVISION FOLLOWING QUALITY AUDIT	KK	TM	SC
P05	12/12/2023	PEER REVIEW COMPLETED	KK	TM	SC
P04	08/12/2023	PEER REVIEW COMPLETED	KK	TM	SC



PROJECT
N19 SHANNON AIRPORT
ACCESS ROAD IMPROVEMENT SCHEME

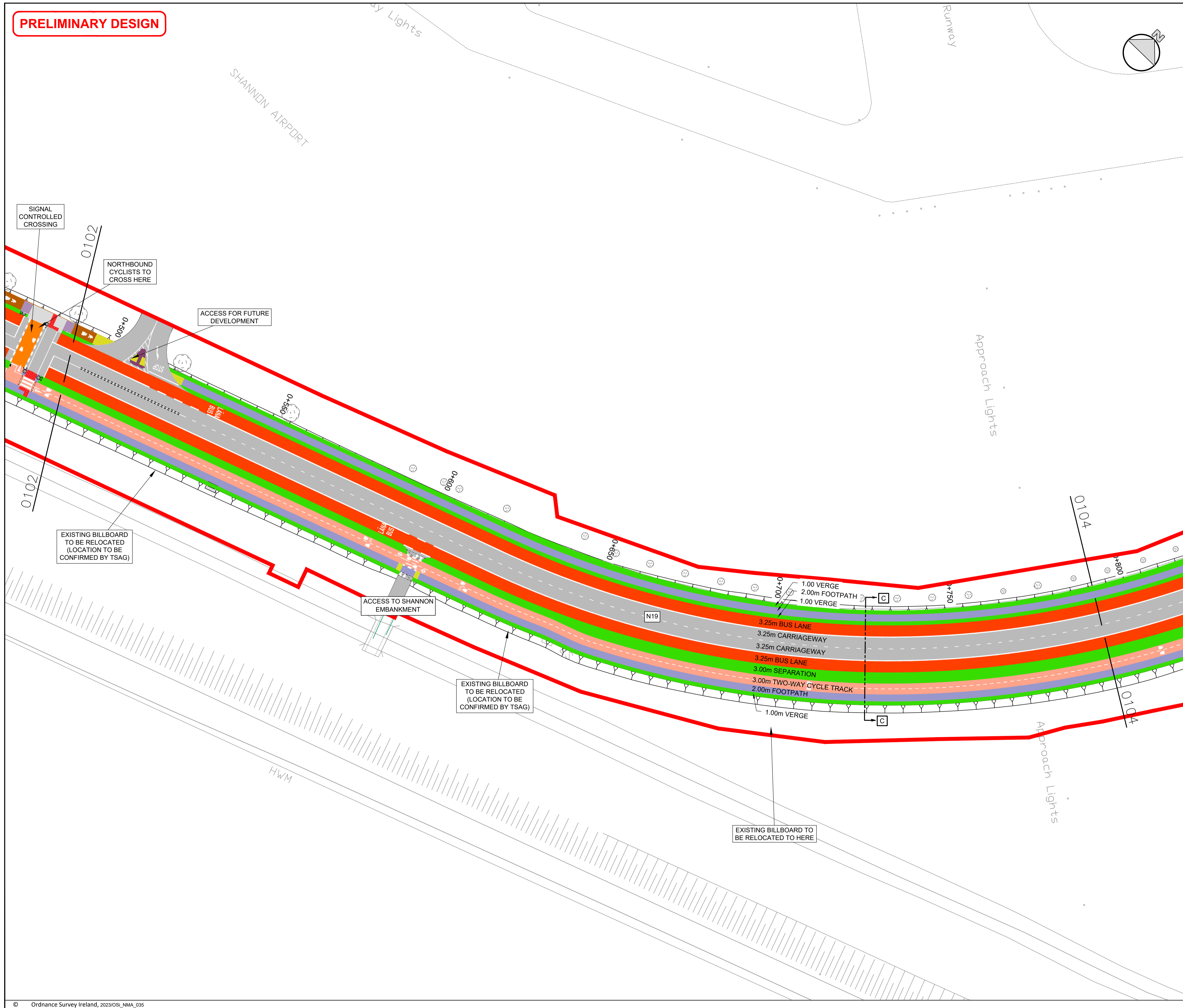
DRAWING TITLE
GENERAL ARRANGEMENT

SHEET 2 OF 10

DESIGNED	DRAWN	CHECKED/APPROVED
RB	ZM	SC
DATE	SCALE	SHEET SIZE
27/01/2023	1:500	A1
DRAWING NUMBER	REVISION	
N19SAAR-FTC-GA-XX-DR-C-0002	P08	

PLAN
 Scale 1:500

PRELIMINARY DESIGN

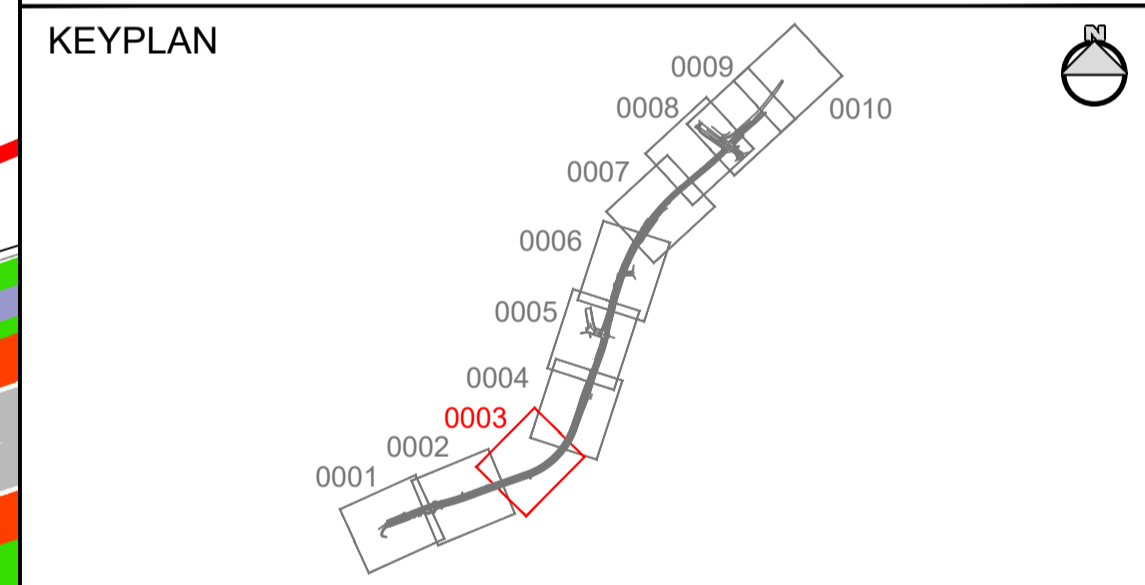


NOTES

- This drawing is the property of Clandillon Civil Consulting. This drawing should not be relied on or used in circumstances other than those for which it was originally prepared and for which Clandillon Civil Consulting was commissioned.
- Refer to the Landscape Plan drawings LD.N19SAAR 1.1 - 1.9 for further details on specified planting areas.
- No part of this document may be reproduced or transmitted in any form or stored in any retrieval system of any nature without the written permission of CCC as copyright holder except as agreed for use on the project for which the document was originally issued. Do not scale. Use figured dimensions only. If in doubt - Ask!

LEGEND

	PLANNING APPLICATION BOUNDARY
	EXISTING EDGE OF ROAD
	PAVEMENT EXTENT
	BUS LANE
	SHARED SURFACE
	FOOTPATH
	EXISTING FOOTPATH
	GRASSED AREA
	PROPOSED LOW CANOPY WOODLAND MIX
	3.0 m TWO WAY CYCLE TRACK
	2.0 m ONE WAY CYCLE TRACK
	3.0 m SHARED USE PEDESTRIAN AND CYCLIST PATH
	CONTROLLED CROSSING AREA (CYCLISTS)
	PAVED ISLAND/MEDIAN AREA IN ACCORDANCE WITH TII SCDs
	TOUCAN CROSSING
	2.0 m ONE WAY CYCLE LANE (ON ROAD)
	RAMP OUTLINE
	CONTROLLED CROSSING RED TACTILE PAVING
	UNCONTROLLED CROSSING BUFF TACTILE PAVING
	CORDUROY PAVING
	TRAFFIC SIGNAL POLE (COMBINED FOR DRIVERS, CYCLISTS, PEDESTRIAN, WHERE REQUIRED)
	PUSH BUTTON UNIT FOR CYCLISTS
	BUS SHELTER WITH SIDE WALL
	BUS SHELTER WITHOUT SIDE WALL
	PARK BENCH TO BE PROVIDED. LOCATIONS TBC
	PENCIL BOLLARD
	EXISTING TREES TO BE RETAINED

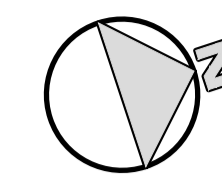


REV	DATE	DESCRIPTION	BY	CHK	APD
P08	24/10/2024	REVISION FOLLOWING LANDSCAPE ASSESSMENT	YC	TM	SC
P07	21/10/2024	SPECIFIED PLANTING AREA ADDED	JH	TM	SC
P06	25/03/2024	REVISION FOLLOWING QUALITY AUDIT	KK	TM	SC
P05	12/12/2023	PEER REVIEW COMPLETED	KK	TM	SC
P04	08/12/2023	PEER REVIEW COMPLETED	KK	TM	SC



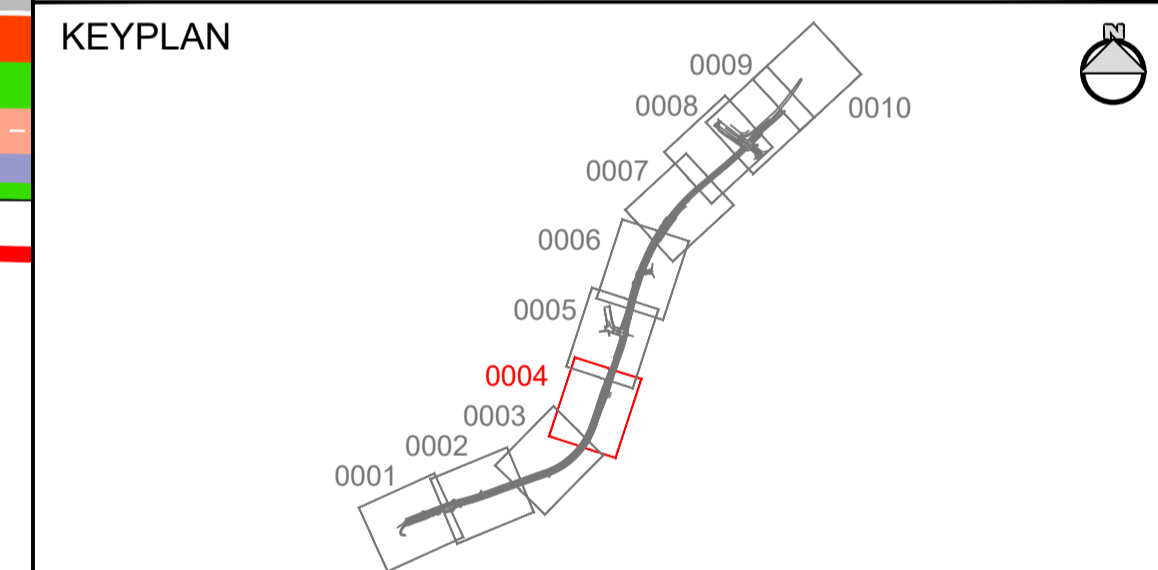
PROJECT		
N19 SHANNON AIRPORT ACCESS ROAD IMPROVEMENT SCHEME		
DRAWING TITLE		
GENERAL ARRANGEMENT		
SHEET 3 OF 10		
DESIGNED	DRAWN	CHECKED/APPROVED
RB	ZM	SC
DATE	SCALE	SHEET SIZE
27/01/2023	1:500	A1
DRAWING NUMBER	REVISION	
N19SAAR-FTC-GA-XX-DR-C-0003	P08	

PRELIMINARY DESIGN



- NOTES**
- This drawing is the property of Clandillon Civil Consulting. This drawing should not be relied on or used in circumstances other than those for which it was originally prepared and for which Clandillon Civil Consulting was commissioned.
 - Refer to the Landscape Plan drawings LD.N19SAAR 1.1 - 1.9 for further details on specified planting areas.
 - No part of this document may be reproduced or transmitted in any form or stored in any retrieval system of any nature without the written permission of CCC as copyright holder except as agreed for use on the project for which the document was originally issued. Do not scale. Use figured dimensions only. If in doubt - Ask!

- LEGEND**
- PLANNING APPLICATION BOUNDARY
 - EXISTING EDGE OF ROAD
 - PAVEMENT EXTENT
 - BUS LANE
 - SHARED SURFACE
 - FOOTPATH
 - EXISTING FOOTPATH
 - GRASSED AREA
 - PROPOSED LOW CANOPY WOODLAND MIX
 - 3.0 m TWO WAY CYCLE TRACK
 - 2.0 m ONE WAY CYCLE TRACK
 - 3.0 m SHARED USE PEDESTRIAN AND CYCLIST PATH
 - CONTROLLED CROSSING AREA (CYCLISTS)
 - PAVED ISLAND/MEDIAN AREA IN ACCORDANCE WITH TII SCDs
 - TOUCAN CROSSING
 - 2.0 m ONE WAY CYCLE LANE (ON ROAD)
 - RAMP OUTLINE
 - CONTROLLED CROSSING RED TACTILE PAVING
 - UNCONTROLLED CROSSING BUFF TACTILE PAVING
 - CORDUROY PAVING
 - TRAFFIC SIGNAL POLE (COMBINED FOR DRIVERS, CYCLISTS, PEDESTRIAN, WHERE REQUIRED)
 - PUSH BUTTON UNIT FOR CYCLISTS
 - BUS SHELTER WITH SIDE WALL
 - BUS SHELTER WITHOUT SIDE WALL
 - PARK BENCH TO BE PROVIDED. LOCATIONS TBC
 - PENCIL BOLLARD
 - EXISTING TREES TO BE RETAINED



REV	DATE	DESCRIPTION	BY	CHK	APD
P08	24/10/2024	REVISION FOLLOWING LANDSCAPE ASSESSMENT	YC	TM	SC
P07	21/10/2024	SPECIFIED PLANTING AREA ADDED	JH	TM	SC
P06	25/03/2024	REVISION FOLLOWING QUALITY AUDIT	KK	TM	SC
P05	12/12/2023	PEER REVIEW COMPLETED	KK	TM	SC
P04	08/12/2023	PEER REVIEW COMPLETED	KK	TM	SC

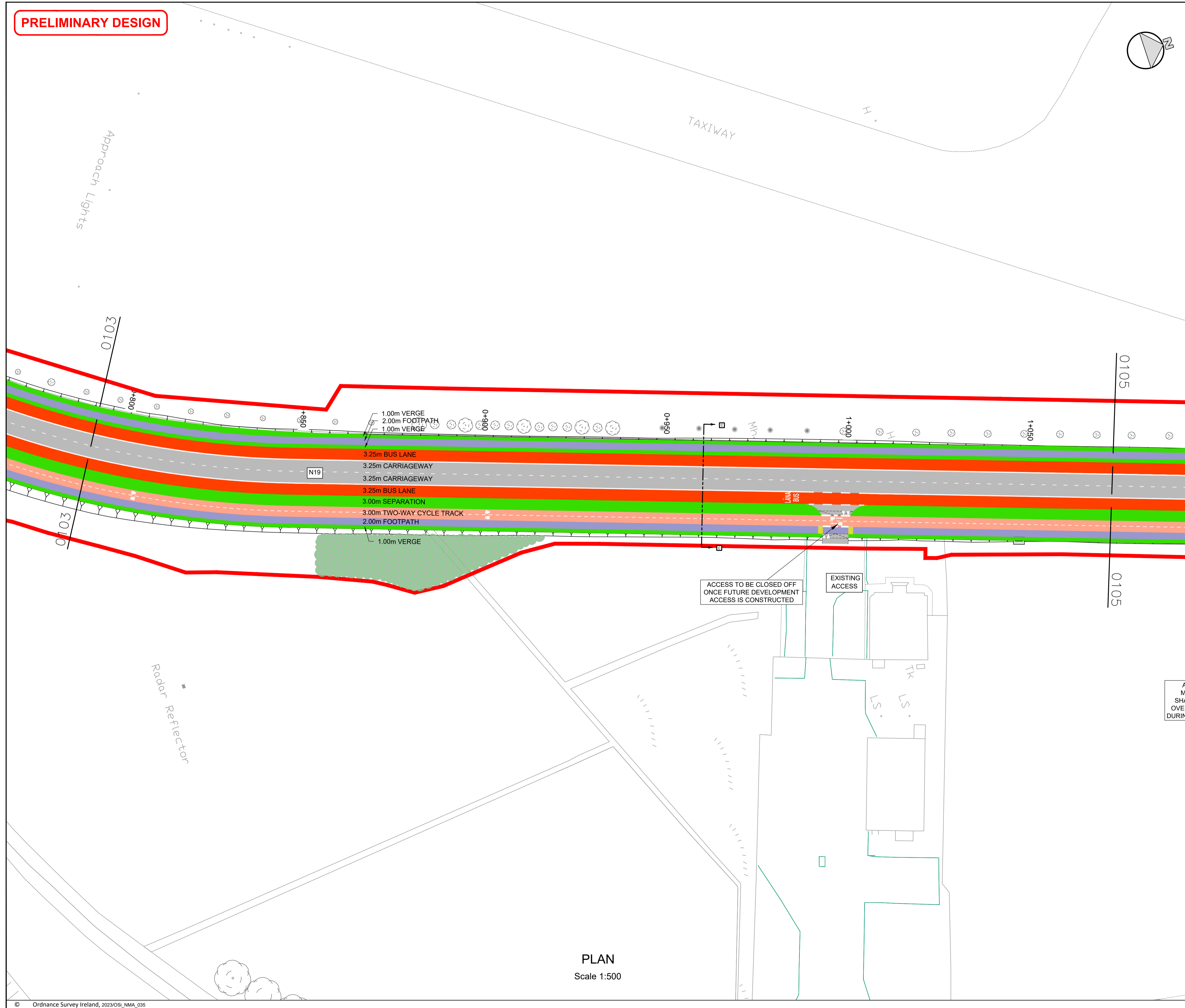


PROJECT
N19 SHANNON AIRPORT
ACCESS ROAD IMPROVEMENT SCHEME

DRAWING TITLE
GENERAL ARRANGEMENT

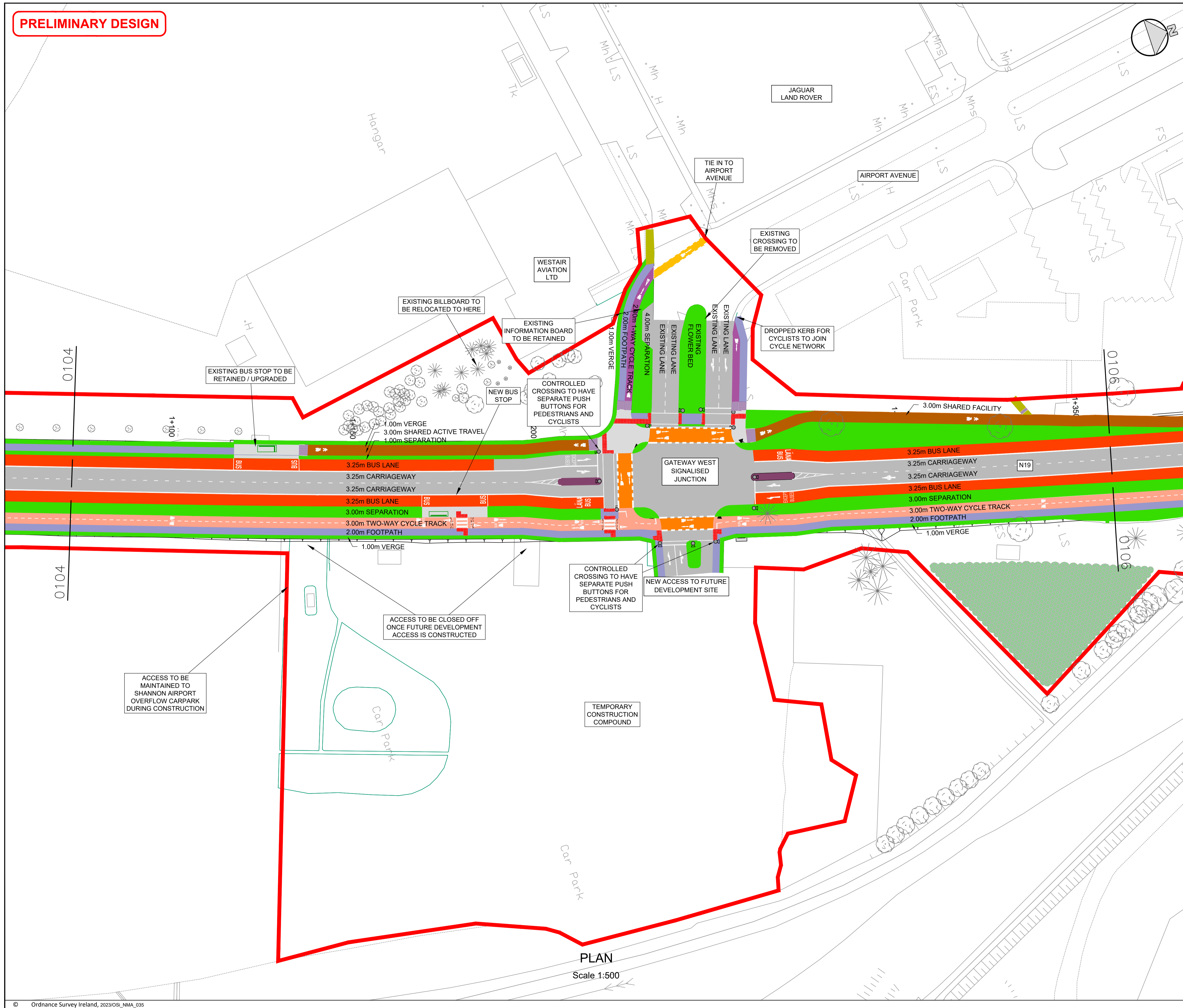
SHEET 4 OF 10

DESIGNED	DRAWN	CHECKED/APPROVED
RB	ZM	SC
DATE	SCALE	SHEET SIZE
15/07/2024	1:500	A1
DRAWING NUMBER	REVISION	
N19SAAR-FTC-GA-XX-DR-C-0004	P08	



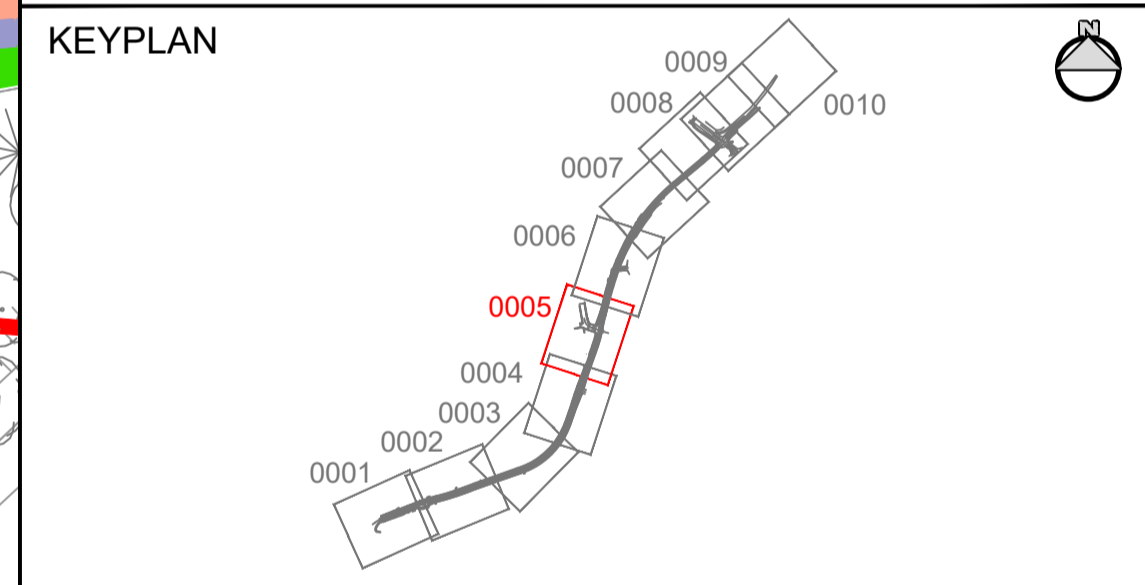
PLAN
Scale 1:500

PRELIMINARY DESIGN



- NOTES**
- This drawing is the property of Clandillon Civil Consulting. This drawing should not be relied on or used in circumstances other than those for which it was originally prepared and for which Clandillon Civil Consulting was commissioned.
 - Refer to the Landscape Plan drawings LD.N19SAAR 1.1 - 1.9 for further details on specified planting areas.
 - No part of this document may be reproduced or transmitted in any form or stored in any retrieval system of any nature without the written permission of CCC as copyright holder except as agreed for use on the project for which the document was originally issued. Do not scale. Use figured dimensions only. If in doubt - Ask!

- LEGEND**
- PLANNING APPLICATION BOUNDARY
 - EXISTING EDGE OF ROAD
 - PAVEMENT EXTENT
 - BUS LANE
 - SHARED SURFACE
 - FOOTPATH
 - EXISTING FOOTPATH
 - GRASSED AREA
 - PROPOSED LOW CANOPY WOODLAND MIX
 - 3.0 m TWO WAY CYCLE TRACK
 - 2.0 m ONE WAY CYCLE TRACK
 - 3.0 m SHARED USE PEDESTRIAN AND CYCLIST PATH
 - CONTROLLED CROSSING AREA (CYCLISTS)
 - PAVED ISLAND/MEDIAN AREA IN ACCORDANCE WITH TII SCDs
 - TOUCAN CROSSING
 - 2.0 m ONE WAY CYCLE LANE (ON ROAD)
 - RAMP OUTLINE
 - CONTROLLED CROSSING RED TACTILE PAVING
 - UNCONTROLLED CROSSING BUFF TACTILE PAVING
 - CORDUROY PAVING
 - TRAFFIC SIGNAL POLE (COMBINED FOR DRIVERS, CYCLISTS, PEDESTRIAN, WHERE REQUIRED)
 - PUSH BUTTON UNIT FOR CYCLISTS
 - BUS SHELTER WITH SIDE WALL
 - BUS SHELTER WITHOUT SIDE WALL
 - PARK BENCH TO BE PROVIDED. LOCATIONS TBC
 - PENCIL BOLLARD
 - EXISTING TREES TO BE RETAINED



REV	DATE	DESCRIPTION	BY	CHK	APD
P08	24/10/2024	REVISION FOLLOWING LANDSCAPE ASSESSMENT	YC	TM	SC
P07	21/10/2024	SPECIFIED PLANTING AREA ADDED	JH	TM	SC
P06	25/03/2024	REVISION FOLLOWING QUALITY AUDIT	KK	TM	SC
P05	12/12/2023	PEER REVIEW COMPLETED	KK	TM	SC
P04	08/12/2023	PEER REVIEW COMPLETED	KK	TM	SC



PROJECT
N19 SHANNON AIRPORT
ACCESS ROAD IMPROVEMENT SCHEME

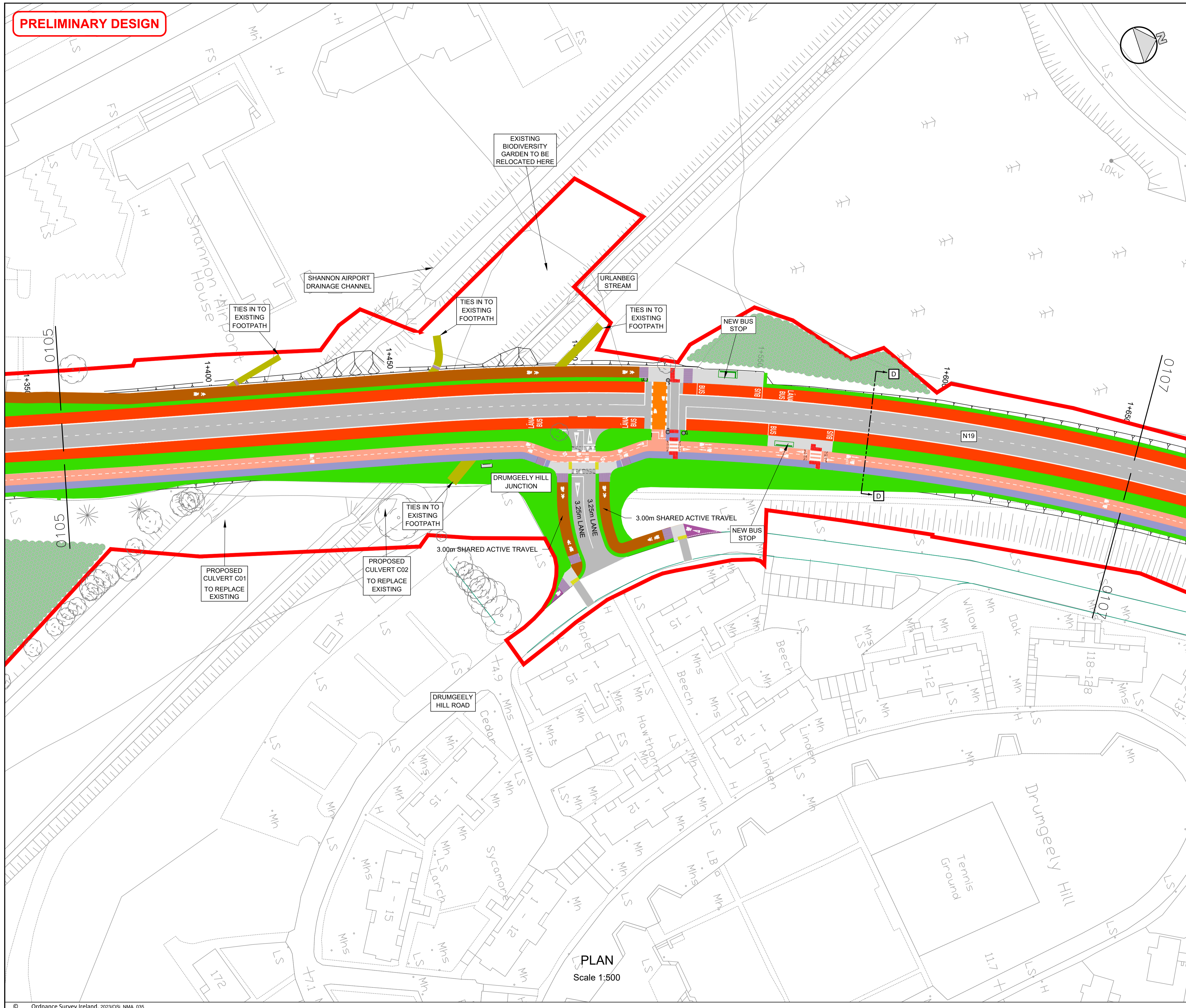
DRAWING TITLE
GENERAL ARRANGEMENT

SHEET 5 OF 10

DESIGNED	DRAWN	CHECKED/APPROVED
RB	ZM	SC
DATE	SCALE	SHEET SIZE
16/05/2024	1:500	A1
DRAWING NUMBER	REVISION	
N19SAAR-FTC-GA-XX-DR-C-0005	P08	

PLAN
 Scale 1:500

PRELIMINARY DESIGN

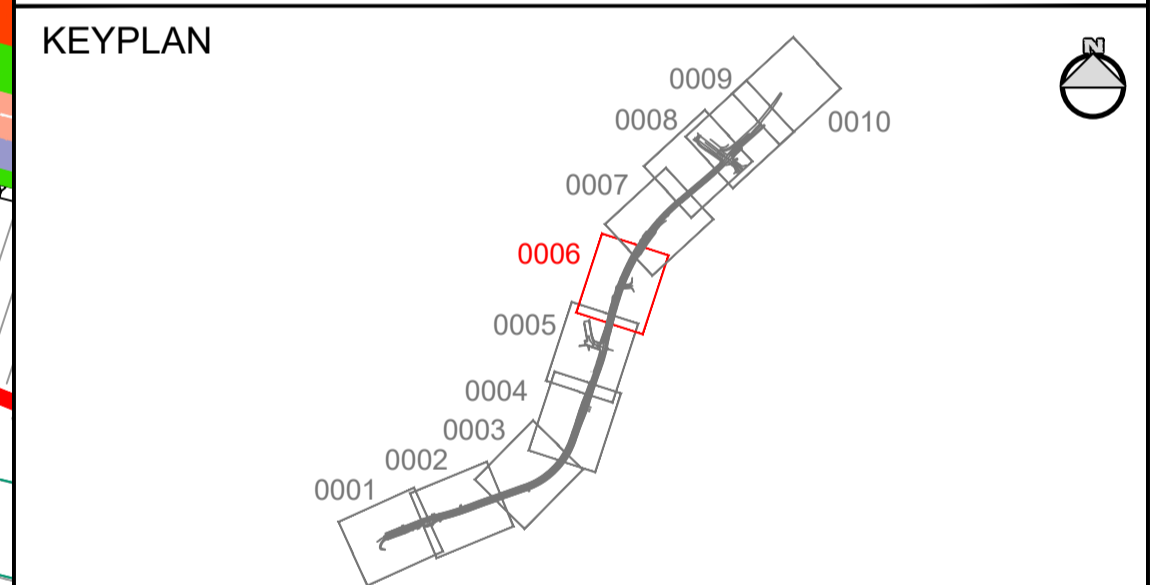


NOTES


- This drawing is the property of Clandillon Civil Consulting. This drawing should not be relied on or used in circumstances other than those for which it was originally prepared and for which Clandillon Civil Consulting was commissioned.
- Refer to the Landscape Plan drawings LD.N19SAAR 1.1 - 1.9 for further details on specified planting areas.
- No part of this document may be reproduced or transmitted in any form or stored in any retrieval system of any nature without the written permission of CCC as copyright holder except as agreed for use on the project for which the document was originally issued. Do not scale. Use figured dimensions only. If in doubt - Ask!

LEGEND

	PLANNING APPLICATION BOUNDARY
	EXISTING EDGE OF ROAD
	PAVEMENT EXTENT
	BUS LANE
	SHARED SURFACE
	FOOTPATH
	EXISTING FOOTPATH
	GRASSED AREA
	PROPOSED LOW CANOPY WOODLAND MIX
	3.0 m TWO WAY CYCLE TRACK
	2.0 m ONE WAY CYCLE TRACK
	3.0 m SHARED USE PEDESTRIAN AND CYCLIST PATH
	CONTROLLED CROSSING AREA (CYCLISTS)
	PAVED ISLAND/MEDIAN AREA IN ACCORDANCE WITH TII SCDs
	TOUCAN CROSSING
	2.0 m ONE WAY CYCLE LANE (ON ROAD)
	RAMP OUTLINE
	CONTROLLED CROSSING RED TACTILE PAVING
	UNCONTROLLED CROSSING BUFF TACTILE PAVING
	CORDUROY PAVING
	TRAFFIC SIGNAL POLE (COMBINED FOR DRIVERS, CYCLISTS, PEDESTRIAN, WHERE REQUIRED)
	PUSH BUTTON UNIT FOR CYCLISTS
	BUS SHELTER WITH SIDE WALL
	BUS SHELTER WITHOUT SIDE WALL
	PARK BENCH TO BE PROVIDED. LOCATIONS TBC
	PENCIL BOLLARD
	EXISTING TREES TO BE RETAINED



REV	DATE	DESCRIPTION	BY	CHK	APD
P08	24/10/2024	REVISION FOLLOWING LANDSCAPE ASSESSMENT	YC	TM	SC
P07	21/10/2024	SPECIFIED PLANTING AREA ADDED	JH	TM	SC
P06	25/03/2024	REVISION FOLLOWING QUALITY AUDIT	KK	TM	SC
P05	12/12/2023	PEER REVIEW COMPLETED	KK	TM	SC
P04	08/12/2023	PEER REVIEW COMPLETED	KK	TM	SC



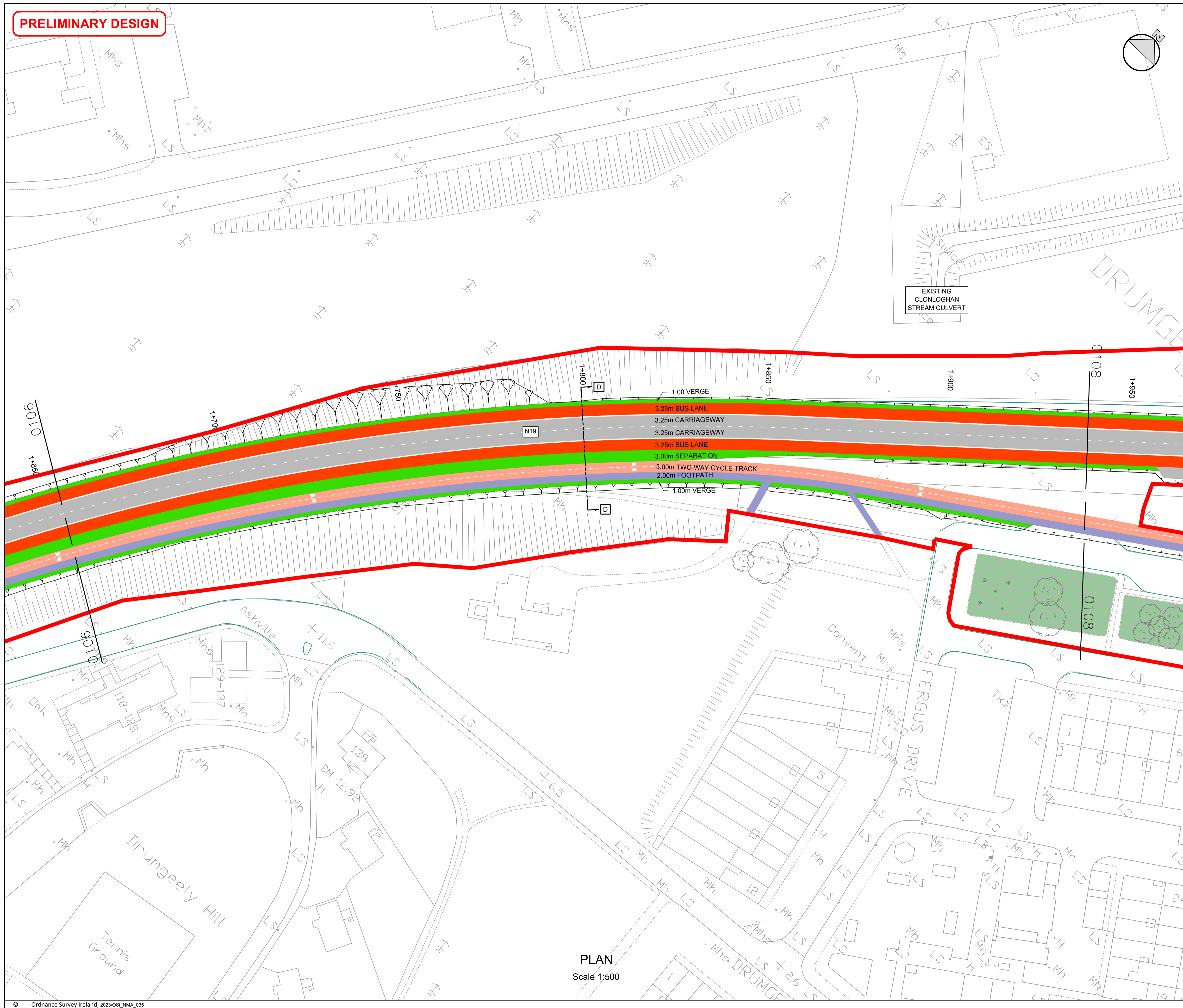
PROJECT
N19 SHANNON AIRPORT ACCESS ROAD IMPROVEMENT SCHEME

DRAWING TITLE
GENERAL ARRANGEMENT

SHEET 6 OF 10

DESIGNED RB	DRAWN ZM	CHECKED/APPROVED SC
DATE 27/01/2023	SCALE 1:500	SHEET SIZE A1
DRAWING NUMBER N19SAAR-FTC-GA-XX-DR-C-0006	REVISION P08	

PRELIMINARY DESIGN

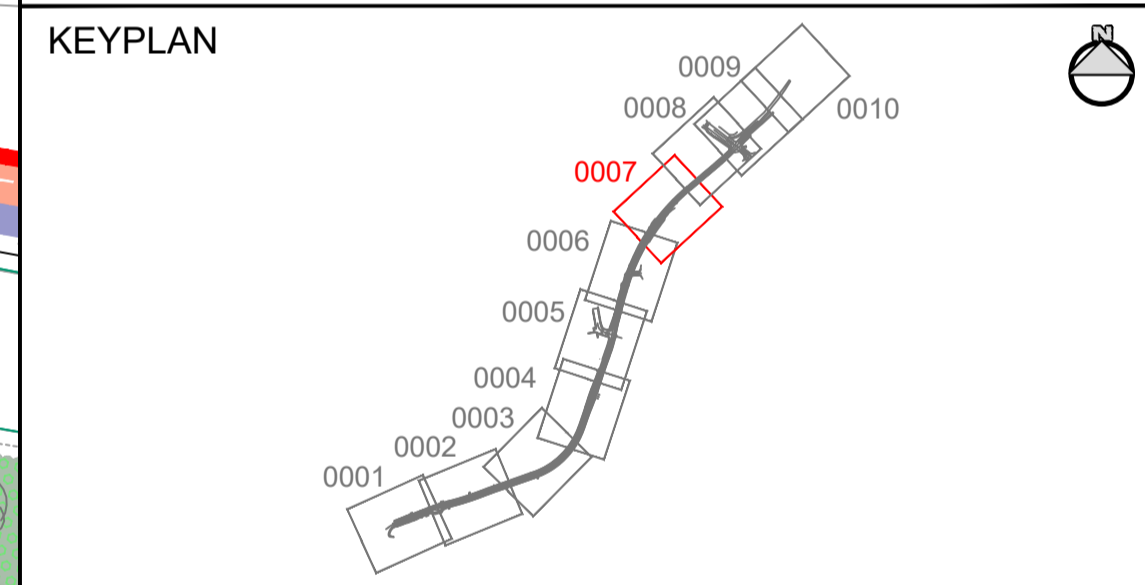


NOTES

- This drawing is the property of Clandillon Civil Consulting. This drawing should not be relied on or used in circumstances other than those for which it was originally prepared and for which Clandillon Civil Consulting was commissioned.
- Refer to the Landscape Plan drawings LD.N19SAAR 1.1 - 1.9 for further details on specified planting areas.
- No part of this document may be reproduced or transmitted in any form or stored in any retrieval system of any nature without the written permission of CCC as copyright holder except as agreed for use on the project for which the document was originally issued. Do not scale. Use figured dimensions only. If in doubt - Ask!

LEGEND

	PLANNING APPLICATION BOUNDARY
	EXISTING EDGE OF ROAD
	PAVEMENT EXTENT
	BUS LANE
	SHARED SURFACE
	FOOTPATH
	EXISTING FOOTPATH
	GRASSED AREA
	PROPOSED LOW CANOPY WOODLAND MIX
	3.0 m TWO WAY CYCLE TRACK
	2.0 m ONE WAY CYCLE TRACK
	3.0 m SHARED USE PEDESTRIAN AND CYCLIST PATH
	CONTROLLED CROSSING AREA (CYCLISTS)
	PAVED ISLAND/MEDIAN AREA IN ACCORDANCE WITH TII SCDs
	TOUCAN CROSSING
	2.0 m ONE WAY CYCLE LANE (ON ROAD)
	RAMP OUTLINE
	CONTROLLED CROSSING RED TACTILE PAVING
	UNCONTROLLED CROSSING BUFF TACTILE PAVING
	CORDUROY PAVING
	TRAFFIC SIGNAL POLE (COMBINED FOR DRIVERS, CYCLISTS, PEDESTRIAN, WHERE REQUIRED)
	PUSH BUTTON UNIT FOR CYCLISTS
	BUS SHELTER WITH SIDE WALL
	BUS SHELTER WITHOUT SIDE WALL
	PARK BENCH TO BE PROVIDED. LOCATIONS TBC
	PENCIL BOLLARD
	EXISTING TREES TO BE RETAINED



REV	DATE	DESCRIPTION	BY	CHK	APD
P08	24/10/2024	REVISION FOLLOWING LANDSCAPE ASSESSMENT	YC	TM	SC
P07	21/10/2024	SPECIFIED PLANTING AREA ADDED	JH	TM	SC
P06	25/03/2024	REVISION FOLLOWING QUALITY AUDIT	KK	TM	SC
P05	12/12/2023	PEER REVIEW COMPLETED	KK	TM	SC
P04	08/12/2023	PEER REVIEW COMPLETED	KK	TM	SC



PROJECT
N19 SHANNON AIRPORT
ACCESS ROAD IMPROVEMENT SCHEME

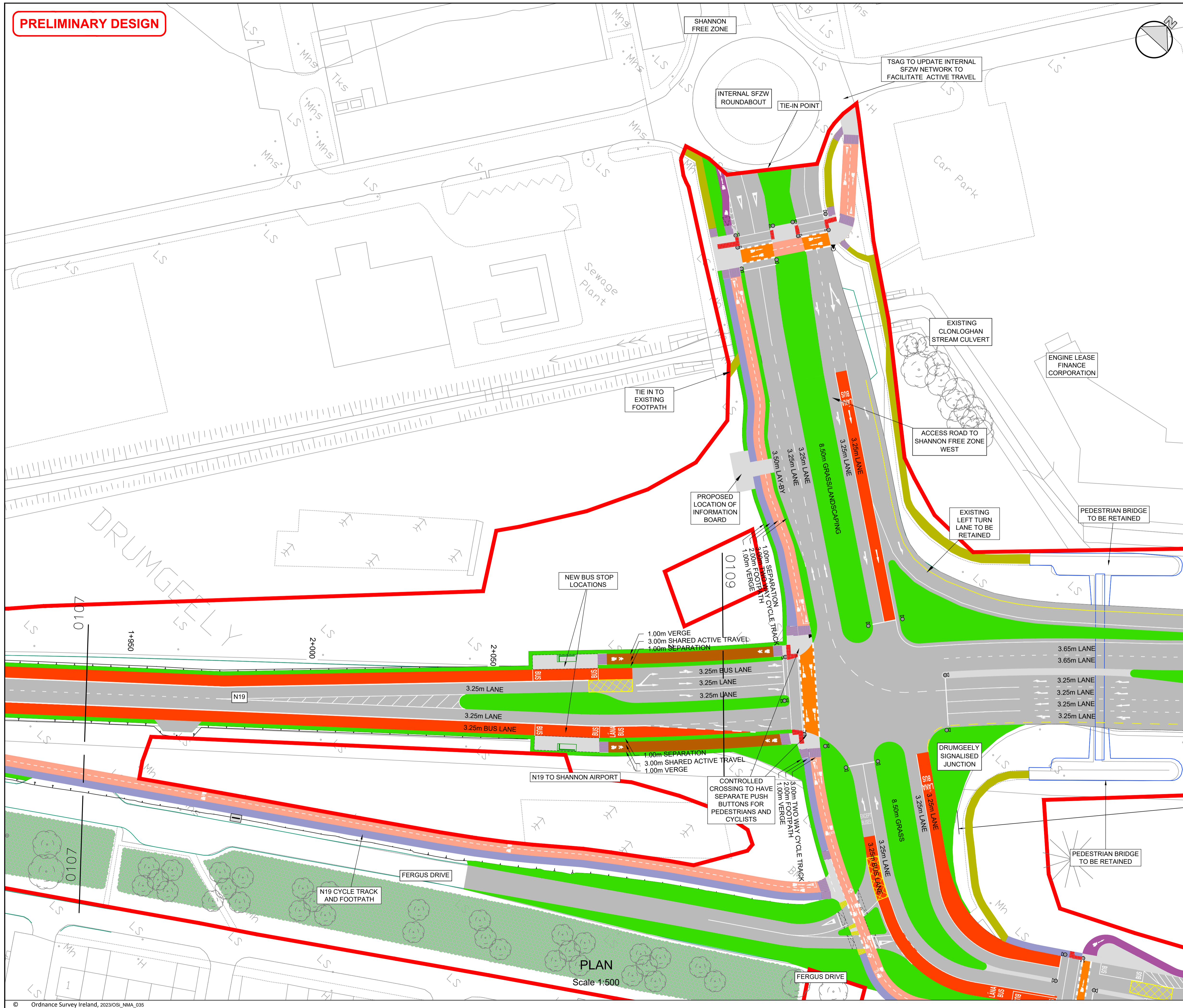
DRAWING TITLE
GENERAL ARRANGEMENT

SHEET 7 OF 10

DESIGNED RB	DRAWN ZM	CHECKED/APPROVED SC
DATE 27/01/2023	SCALE 1:500	SHEET SIZE A1
DRAWING NUMBER N19SAAR-FTC-GA-XX-DR-C-0007	REVISION P08	

PLAN
Scale 1:500

PRELIMINARY DESIGN



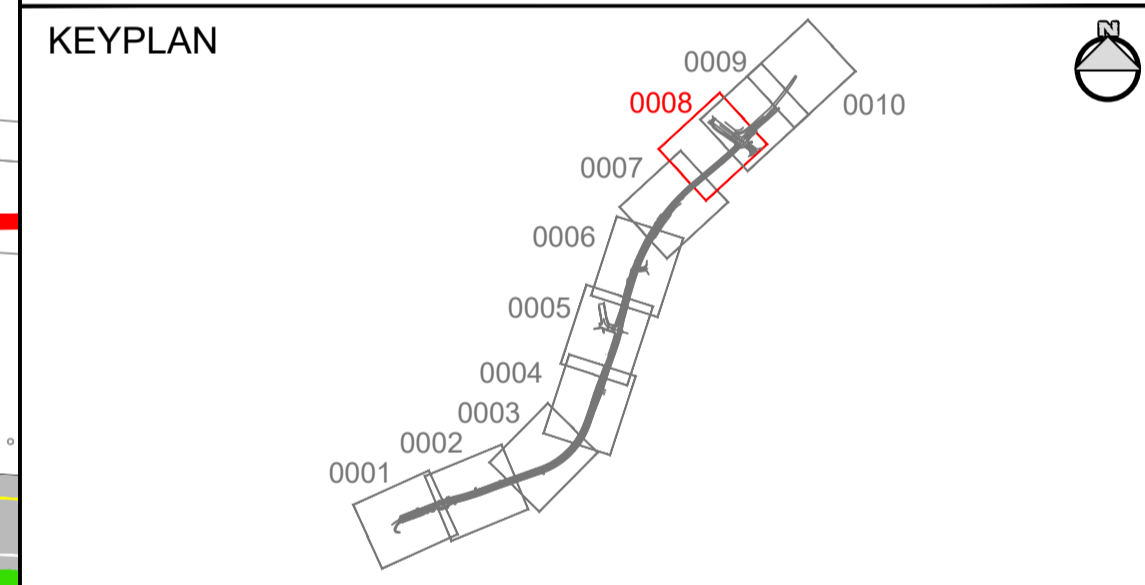
PLAN
Scale 1:500

NOTES

- This drawing is the property of Clandillon Civil Consulting. This drawing should not be relied on or used in circumstances other than those for which it was originally prepared and for which Clandillon Civil Consulting was commissioned.
- Refer to the Landscape Plan drawings LD.N19SAAR 1.1 - 1.9 for further details on specified planting areas.
- No part of this document may be reproduced or transmitted in any form or stored in any retrieval system of any nature without the written permission of CCC as copyright holder except as agreed for use on the project for which the document was originally issued. Do not scale. Use figured dimensions only. If in doubt - Ask!

LEGEND

	PLANNING APPLICATION BOUNDARY
	EXISTING EDGE OF ROAD
	PAVEMENT EXTENT
	BUS LANE
	SHARED SURFACE
	FOOTPATH
	EXISTING FOOTPATH
	GRASSED AREA
	PROPOSED LOW CANOPY WOODLAND MIX
	3.0 m TWO WAY CYCLE TRACK
	2.0 m ONE WAY CYCLE TRACK
	3.0 m SHARED USE PEDESTRIAN AND CYCLIST PATH
	CONTROLLED CROSSING AREA (CYCLISTS)
	PAVED ISLAND/MEDIAN AREA IN ACCORDANCE WITH TII SCDs
	TOUCAN CROSSING
	2.0 m ONE WAY CYCLE LANE (ON ROAD)
	RAMP OUTLINE
	CONTROLLED CROSSING RED TACTILE PAVING
	UNCONTROLLED CROSSING BUFF TACTILE PAVING
	CORDUROY PAVING
	TRAFFIC SIGNAL POLE (COMBINED FOR DRIVERS, CYCLISTS, PEDESTRIAN, WHERE REQUIRED)
	PUSH BUTTON UNIT FOR CYCLISTS
	BUS SHELTER WITH SIDE WALL
	BUS SHELTER WITHOUT SIDE WALL
	PARK BENCH TO BE PROVIDED. LOCATIONS TBC
	PENCIL BOLLARD
	EXISTING TREES TO BE RETAINED



REV	DATE	DESCRIPTION	BY	CHK	APD
P08	21/10/2024	REVISION FOLLOWING LANDSCAPE ASSESSMENT	JH	TM	SC
P07	16/05/2024	REVISION FOLLOWING FURTHER DISCUSSION	JH	TM	SC
P06	25/03/2024	REVISION FOLLOWING QUALITY AUDIT	KK	TM	SC
P05	12/12/2023	PEER REVIEW COMPLETED	KK	TM	SC
P04	08/12/2023	PEER REVIEW COMPLETED	KK	TM	SC



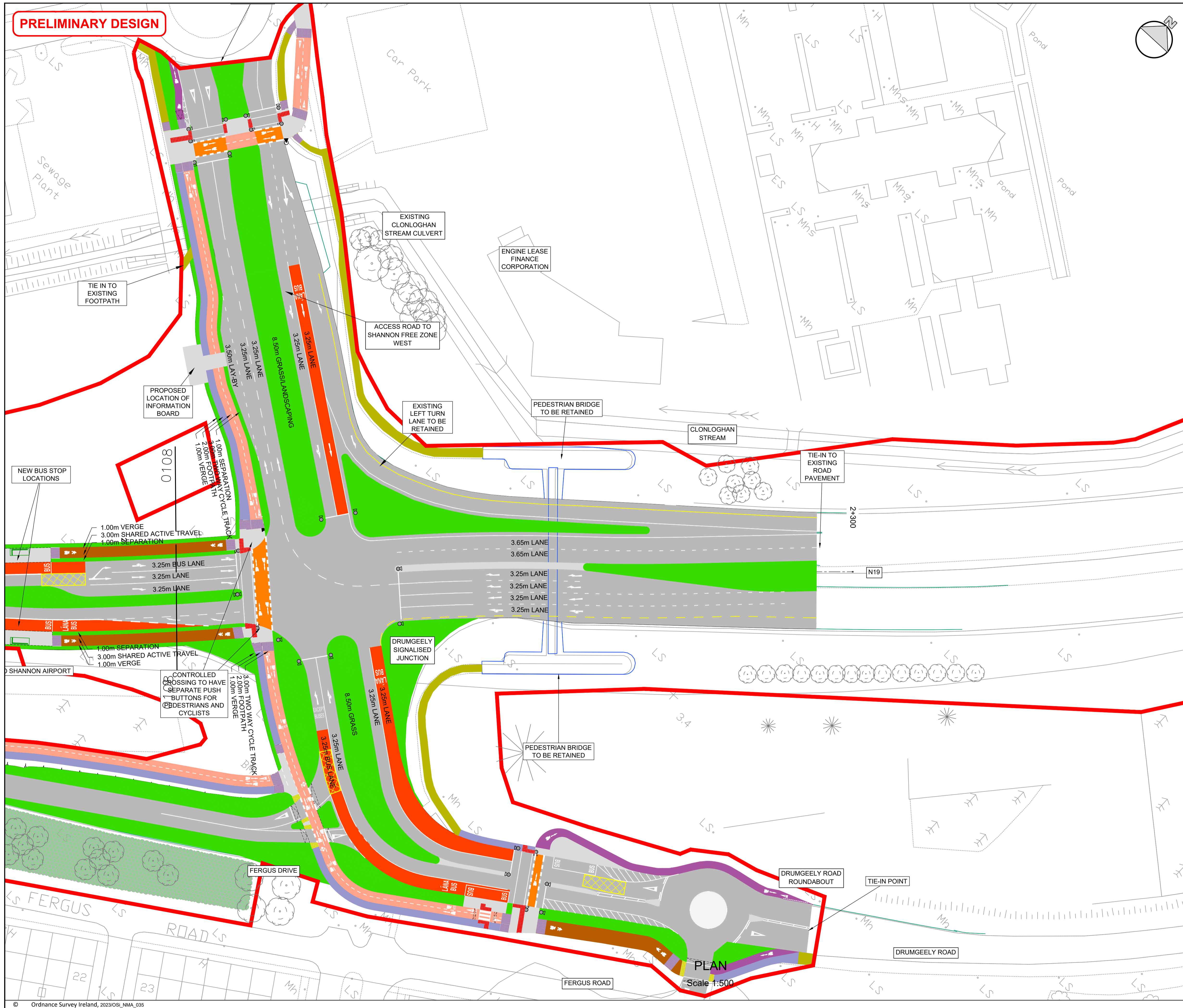
PROJECT
N19 SHANNON AIRPORT
ACCESS ROAD IMPROVEMENT SCHEME

DRAWING TITLE
GENERAL ARRANGEMENT

SHEET 8 OF 10

DESIGNED RB	DRAWN ZM	CHECKED/APPROVED SC
DATE 16/05/2024	SCALE 1:500	SHEET SIZE A1
DRAWING NUMBER N19SAAR-FTC-GA-XX-DR-C-0008	REVISION P08	

PRELIMINARY DESIGN

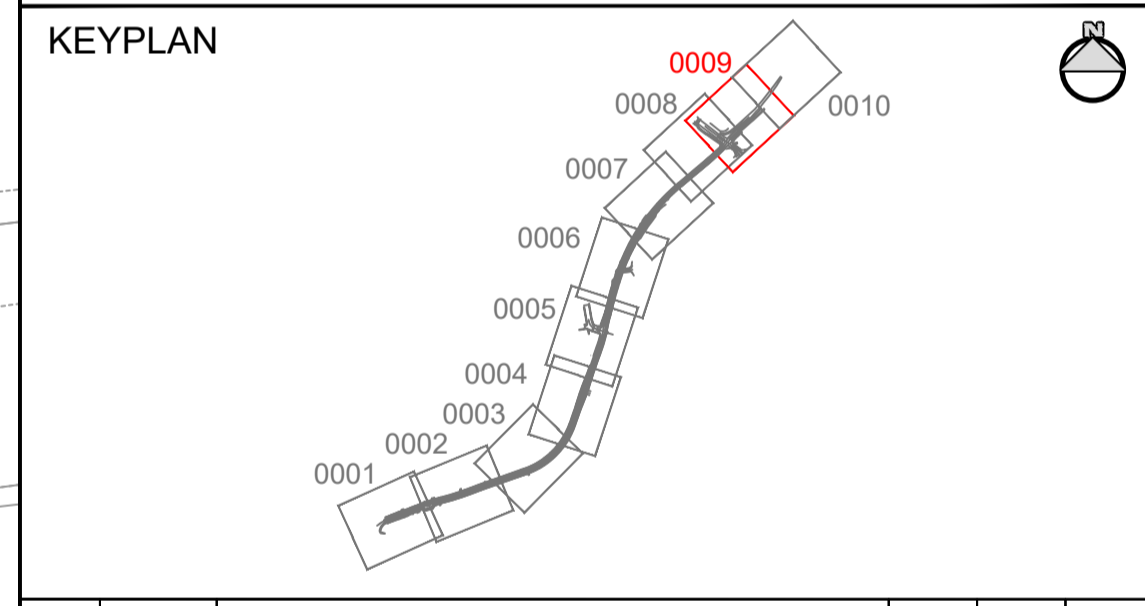


NOTES

- This drawing is the property of Clandillon Civil Consulting. This drawing should not be relied on or used in circumstances other than those for which it was originally prepared and for which Clandillon Civil Consulting was commissioned.
- Refer to the Landscape Plan drawings LD.N19SAAR 1.1 - 1.9 for further details on specified planting areas.
- No part of this document may be reproduced or transmitted in any form or stored in any retrieval system of any nature without the written permission of CCC as copyright holder except as agreed for use on the project for which the document was originally issued. Do not scale. Use figured dimensions only. If in doubt - Ask!

LEGEND

	PLANNING APPLICATION BOUNDARY
	EXISTING EDGE OF ROAD
	PAVEMENT EXTENT
	BUS LANE
	SHARED SURFACE
	FOOTPATH
	EXISTING FOOTPATH
	GRASSED AREA
	PROPOSED LOW CANOPY WOODLAND MIX
	3.0 m TWO WAY CYCLE TRACK
	2.0 m ONE WAY CYCLE TRACK
	3.0 m SHARED USE PEDESTRIAN AND CYCLIST PATH
	CONTROLLED CROSSING AREA (CYCLISTS)
	PAVED ISLAND/MEDIAN AREA IN ACCORDANCE WITH TII SCDs
	TOUCAN CROSSING
	2.0 m ONE WAY CYCLE LANE (ON ROAD)
	RAMP OUTLINE
	CONTROLLED CROSSING RED TACTILE PAVING
	UNCONTROLLED CROSSING BUFF TACTILE PAVING
	CORDUROY PAVING
	TRAFFIC SIGNAL POLE (COMBINED FOR DRIVERS, CYCLISTS, PEDESTRIAN, WHERE REQUIRED)
	PUSH BUTTON UNIT FOR CYCLISTS
	BUS SHELTER WITH SIDE WALL
	BUS SHELTER WITHOUT SIDE WALL
	PARK BENCH TO BE PROVIDED. LOCATIONS TBC
	PENCIL BOLLARD
	EXISTING TREES TO BE RETAINED



REV	DATE	DESCRIPTION	BY	CHK	APD
P08	24/10/2024	REVISION FOLLOWING LANDSCAPE ASSESSMENT	YC	TM	SC
P07	21/10/2024	SPECIFIED PLANTING AREA ADDED	JH	TM	SC
P06	25/03/2024	REVISION FOLLOWING QUALITY AUDIT	KK	TM	SC
P05	12/12/2023	PEER REVIEW COMPLETED	KK	TM	SC
P04	08/12/2023	PEER REVIEW COMPLETED	KK	TM	SC



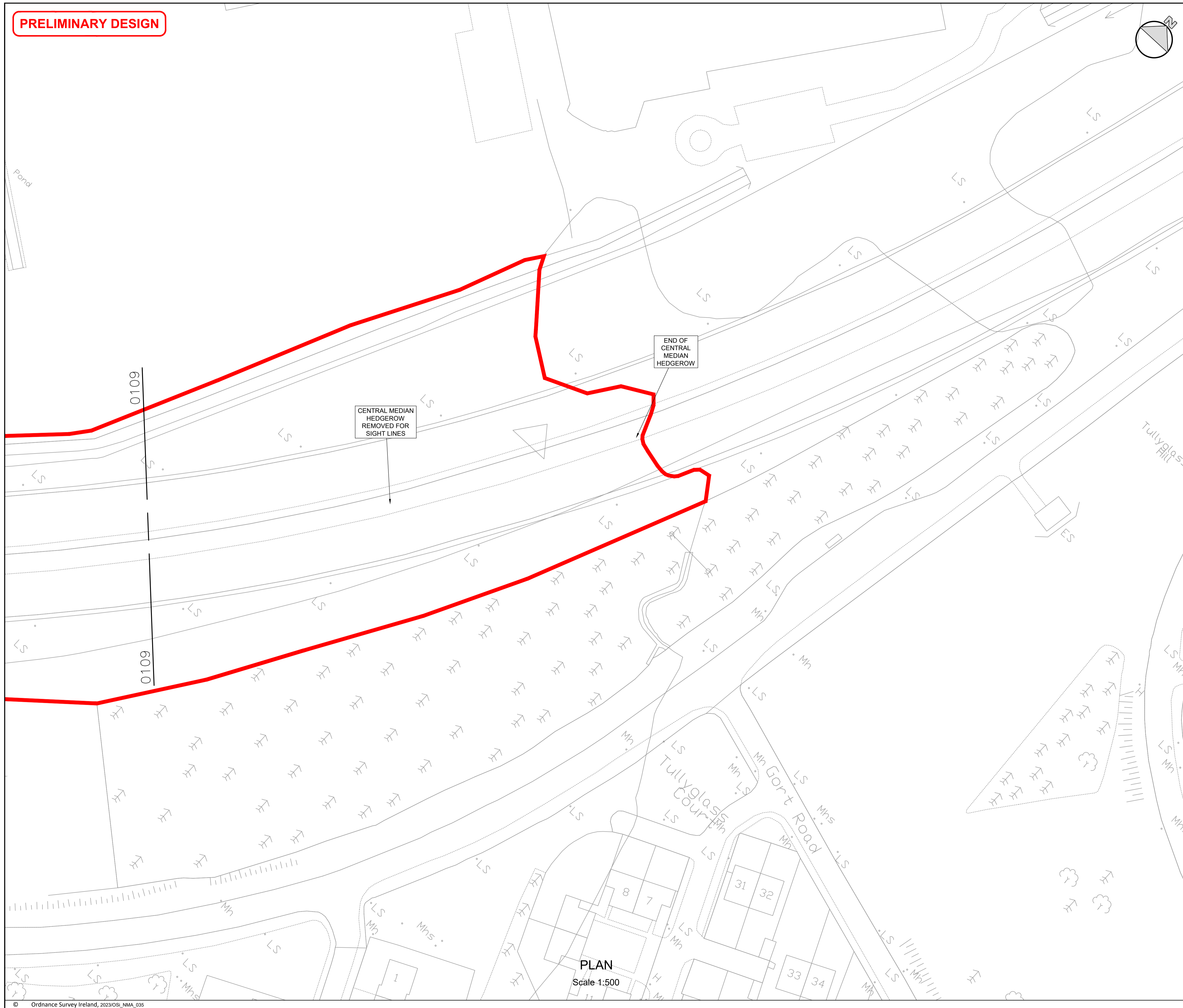
PROJECT
N19 SHANNON AIRPORT
ACCESS ROAD IMPROVEMENT SCHEME

DRAWING TITLE
GENERAL ARRANGEMENT

SHEET 9 OF 10

DESIGNED RB	DRAWN ZM	CHECKED/APPROVED SC
DATE 27/01/2023	SCALE 1:500	SHEET SIZE A1
DRAWING NUMBER N19SAAR-FTC-GA-XX-DR-C-0009	REVISION P08	

PRELIMINARY DESIGN

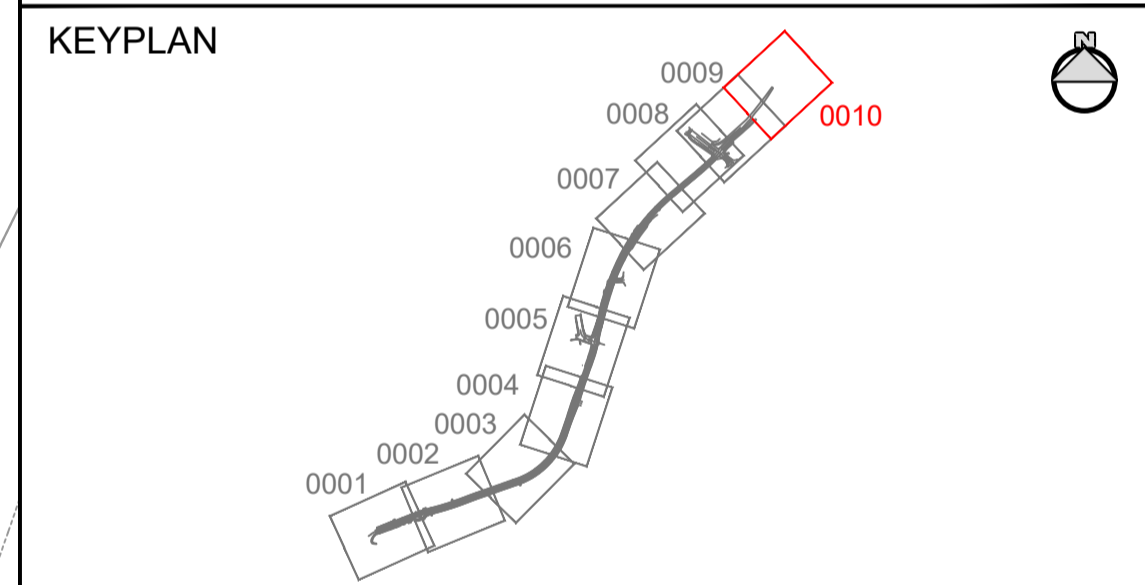


NOTES

- This drawing is the property of Clandillon Civil Consulting. This drawing should not be relied on or used in circumstances other than those for which it was originally prepared and for which Clandillon Civil Consulting was commissioned.
- Refer to the Landscape Plan drawings LD.N19SAAR 1.1 - 1.9 for further details on specified planting areas.
- No part of this document may be reproduced or transmitted in any form or stored in any retrieval system of any nature without the written permission of CCC as copyright holder except as agreed for use on the project for which the document was originally issued. Do not scale. Use figured dimensions only. If in doubt - Ask!

LEGEND

	PLANNING APPLICATION BOUNDARY
	EXISTING EDGE OF ROAD
	PAVEMENT EXTENT
	BUS LANE
	SHARED SURFACE
	FOOTPATH
	EXISTING FOOTPATH
	GRASSED AREA
	PROPOSED LOW CANOPY WOODLAND MIX
	3.0 m TWO WAY CYCLE TRACK
	2.0 m ONE WAY CYCLE TRACK
	3.0 m SHARED USE PEDESTRIAN AND CYCLIST PATH
	CONTROLLED CROSSING AREA (CYCLISTS)
	PAVED ISLAND/MEDIAN AREA IN ACCORDANCE WITH TII SCDs
	TOUCAN CROSSING
	2.0 m ONE WAY CYCLE LANE (ON ROAD)
	RAMP OUTLINE
	CONTROLLED CROSSING RED TACTILE PAVING
	UNCONTROLLED CROSSING BUFF TACTILE PAVING
	CORDUROY PAVING
	TRAFFIC SIGNAL POLE (COMBINED FOR DRIVERS, CYCLISTS, PEDESTRIAN, WHERE REQUIRED)
	PUSH BUTTON UNIT FOR CYCLISTS
	BUS SHELTER WITH SIDE WALL
	BUS SHELTER WITHOUT SIDE WALL
	PARK BENCH TO BE PROVIDED. LOCATIONS TBC
	PENCIL BOLLARD
	EXISTING TREES TO BE RETAINED



REV	DATE	DESCRIPTION	BY	CHK	APD
P08	24/10/2024	REVISION FOLLOWING LANDSCAPE ASSESSMENT	YC	TM	SC
P07	21/10/2024	SPECIFIED PLANTING AREA ADDED	JH	TM	SC
P06	25/03/2024	REVISION FOLLOWING QUALITY AUDIT	KK	TM	SC
P05	12/12/2023	PEER REVIEW COMPLETED	KK	TM	SC
P04	08/12/2023	PEER REVIEW COMPLETED	KK	TM	SC



PROJECT
N19 SHANNON AIRPORT
ACCESS ROAD IMPROVEMENT SCHEME

DRAWING TITLE
GENERAL ARRANGEMENT

SHEET 10 OF 10

DESIGNED RB	DRAWN ZM	CHECKED/APPROVED SC
DATE 27/01/2023	SCALE 1:500	SHEET SIZE A1
DRAWING NUMBER N19SAAR-FTC-GA-XX-DR-C-0010		REVISION P08